



Secretaria de Meio Ambiente e Desenvolvimento Sustentável - SEMAD
Centro de Informações Meteorológicas e Hidrológicas do Estado de Goiás - CIMEHGO
Sala de Situação de Monitoramento de Riscos e Desastres Naturais

Boletim nº: 0172

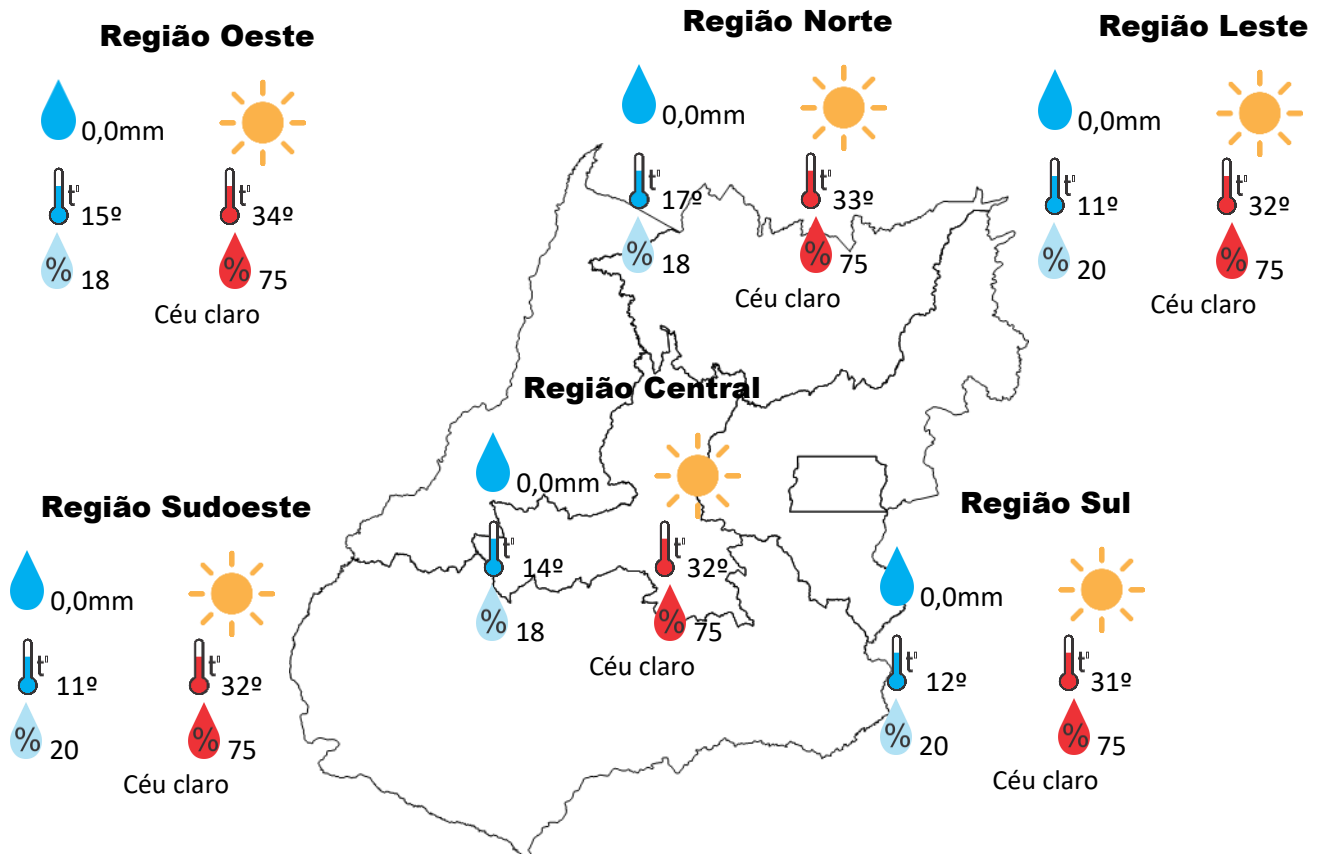
Elaborado na data: 20/07/2022

Previsão para data: 21/07/2022

Informações do Tempo para o Estado

Quinta-feira sem muitas alterações a massa de ar seco mantém o tempo estável com sol, ao longo do dia teremos a elevação das temperaturas, no período da tarde queda no índice da umidade relativa do ar, sendo que em algumas regiões o índice estará abaixo de 20% caracterizando estado de alerta.

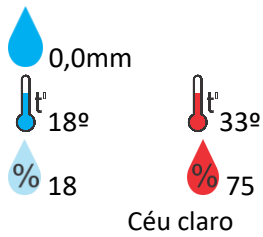
Capital: com céu claro e tempo estável, temperatura máxima podendo chegar aos 30°C e umidade relativa do ar variando entre 20% a 75%, o nascer do sol será às 06:45hs e o pôr do sol às 18:01hs.



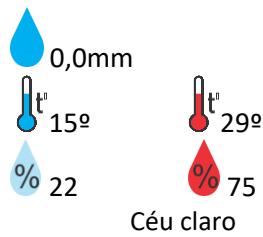


Previsão para alguns municípios:

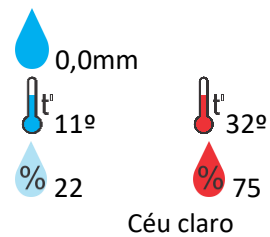
Porangatu



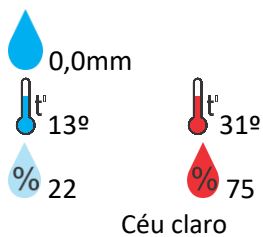
Catalão



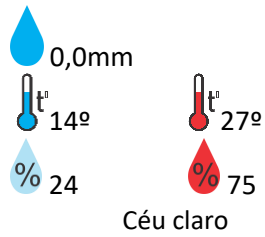
Jataí



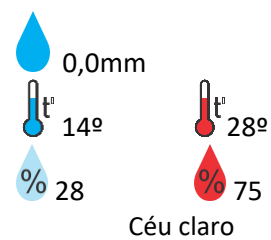
Rio Verde



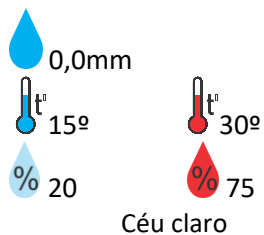
Luiziânia



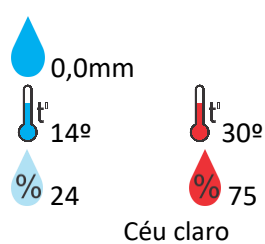
Anápolis



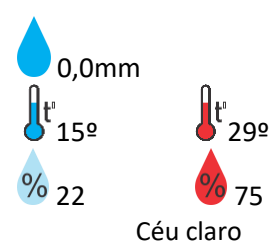
Goiânia



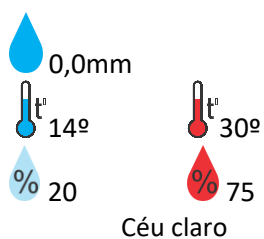
Itumbiara



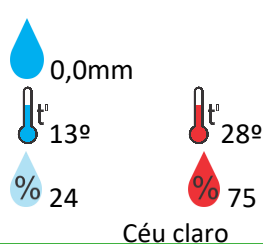
Ouvidor



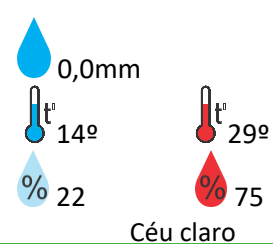
Goiandira



Três Ranchos



Cumari



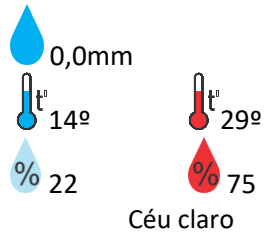
Secretaria de Estado de Meio Ambiente e Desenvolvimento Sustentável - SEMAD

11ª avenida, N° 1.272, Setor Leste Universitário - CEP: 74.605-060 - Goiânia/GO - fone: (62) 3265-1392 – 3265-1361

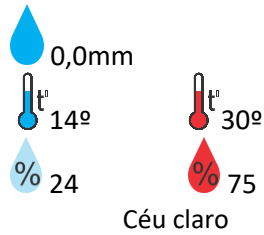
Visite: <https://www.meioambiente.go.gov.br/cimehgo> ou <https://www.cimehgo.meioambiente.go.gov.br/>



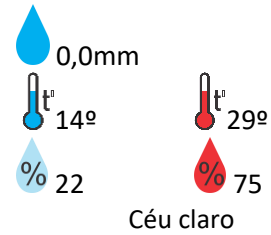
Anhanguera



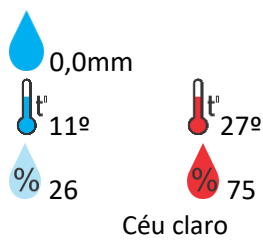
Ipameri



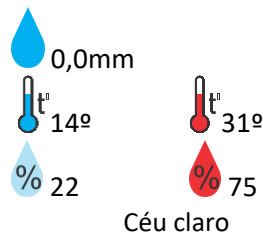
Nova Aurora



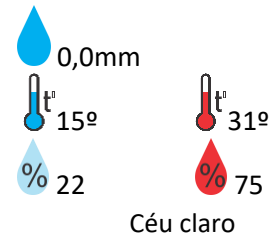
Cristalina



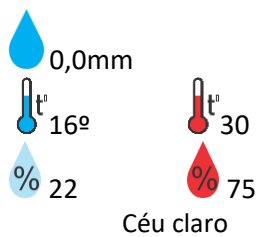
Santa Helena



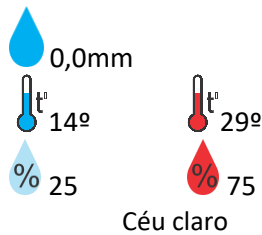
Ceres



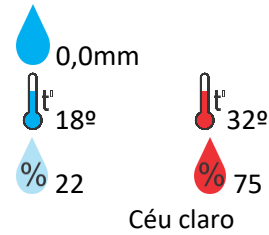
Goianésia



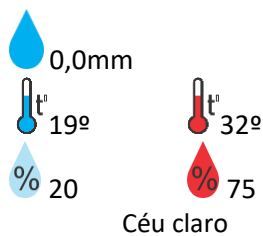
Davinópolis



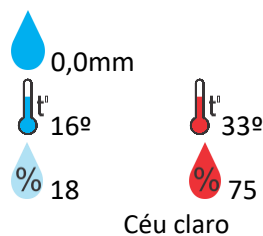
Rubiataba



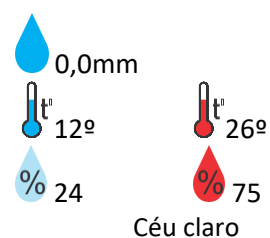
Flores de Goiás



Britânia



Alto Paraiso



OBS: As informações contidas nesse boletim do tempo levam em consideração dados das variáveis meteorológicas previstas por modelos meteorológicos e análise de imagens de satélite do dia 20/07/2022 às 09:00 horas.